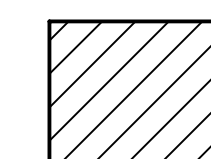


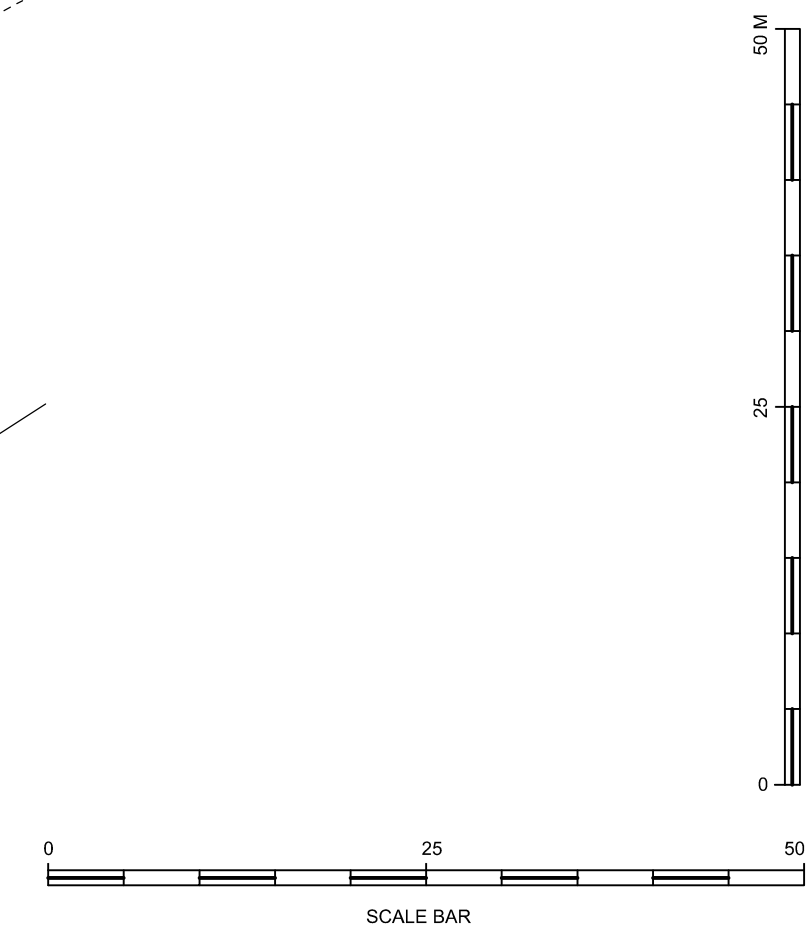

**LEGEND**



PROPOSED FOOTPRINT  
AREA TO BE DEVELOPED



SITE BOUNDARY



THE INFORMATION CONTAINED ON THIS DRAWING IS PROVIDED UNDER  
LICENCE TO THE CLIENT. ALL INTELLECTUAL PROPERTY RIGHTS ARE  
RESERVED BY DAVID BARKER ARCHITECT LTD.  
ALSO, PLEASE NOTE THAT THE INFORMATION SHOWN IS COPYRIGHT.  
CONSEQUENTLY YOU ARE INVITED TO EXTRACT ONLY THAT  
INFORMATION YOU REQUIRE FOR YOUR OWN PURPOSES. YOU ARE NOT  
PERMITTED TO ADAPT, CHANGE AND/OR COPY THIS INFORMATION  
WITHOUT WRITTEN PERMISSION.

| Rev. | Revisions | Date |
|------|-----------|------|
|      |           |      |

**KEY PLAN.**

**PLANNING.**

|                    |                     |      |
|--------------------|---------------------|------|
| Job no.<br>2020-08 | Drawing no.<br>05   | Rev. |
| Date               | Scales 1:500, at A1 |      |

Drawn by

**EMMAUS,  
HILL END LANE,  
ST ALBANS,  
AL4 0FE.**

**DAVID BARKER ARCHITECT LTD.**  
LONDON, HERTFORDSHIRE AND THE HOME COUNTIES

78 YORK STREET, LONDON, W1H 1DP.  
TEL: 0207 692 1898.  
MOB: 07830 250077.  
email: design@dbarch.co.uk